






City of Henderson, NEVADA COUNCIL WARDS

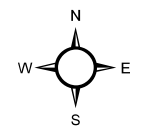
 CORPORATE LIMITS

REDEVELOPMENT AREAS

 DOWNTOWN
 EASTSIDE

COUNCIL WARDS

-  **COUNCIL WARD I - GERRI SCHRODER**
http://cityofhenderson.com/ward_i/index.php
-  **COUNCIL WARD II - DEBRA MARCH**
http://cityofhenderson.com/ward_ii/meet_debra_march.php
-  **COUNCIL WARD III - KATHLEEN BOUTIN**
http://cityofhenderson.com/ward_iii/index.php



0 500 1,000 2,000 Feet

Sources:

- Clark County GIS Management Office
- City of Henderson Community Development

This map is offered as a general reference guide only. Neither warranty of accuracy is intended nor should any be assumed.

Prepared: April 21, 2011

City of Henderson
Community Development
Geographic Information
240 Water Street MSC 115
Henderson, NV 89015
702.267.1500
www.cityofhenderson.com

