







# City of Henderson, NEVADA Redevelopment Area Schools

 CORPORATE LIMITS

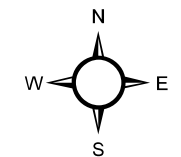
## SCHOOLS

-  ELEMENTARY
-  JUNIOR AND MIDDLE
-  HIGH SCHOOL
-  PRIVATE

## REDEVELOPMENT AREAS

-  DOWNTOWN
-  EASTSIDE

For specific zoning information  
please visit: [www.ccsd.net/](http://www.ccsd.net/)



0 500 1,000 2,000  
Feet

Sources:

Clark County GIS  
Management Office

City of Henderson  
Community Development

This map is offered as a general reference guide  
only. Neither warranty of accuracy is intended  
nor should any be assumed.

Prepared: April 20, 2011

City of Henderson  
Community Development  
Geographic Information  
240 Water Street MSC 115  
Henderson, NV 89015  
702.267.1500  
[www.cityofhenderson.com](http://www.cityofhenderson.com)



### REDEVELOPMENT AREA SCHOOLS:

#### BASIC HIGH SCHOOL

400 N PALO VERDE DR  
HENDERSON, NV 89015  
799-8000  
<http://www.basichighschool.com/>

#### C.T. SEWELL ELEMENTARY

700 E LAKE MEAD DR  
HENDERSON, NV 89015  
799-8940  
<http://schools.ccsd.net/sewell/>

#### EDNA HINMAN ELEMENTARY

450 MERLAYNE DR  
HENDERSON, NV 89015  
799-8990  
<http://schools.ccsd.net/hinman/>

#### GORDON MCCAW ELEMENTARY

330 TIN ST  
HENDERSON, NV 89015  
799-8930  
<http://schools.ccsd.net/mccaw/>

#### LAKE MEAD CHRISTIAN ACADEMY

540 LAKE MEAD PKWY  
HENDERSON, NV 89015  
565-5831  
<http://www.lmca.org/>

#### LYAL BURKHOLDER MIDDLE SCHOOL

355 W VAGENEN  
HENDERSON, NV 89015  
799-8080  
<http://schools.ccsd.net/burkholder/>

#### ROBERT TAYLOR ELEMENTARY

400 MCNEIL DR  
HENDERSON, NV 89015  
799-8950  
<http://schools.ccsd.net/taylor/>

